




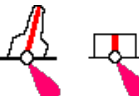








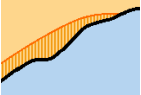







Abbreviations and Symbols found in the chartlets

Abbreviation or Symbol	Meaning or Description
3 5 2	Soundings in FEET
M nm	Nautical miles
	North arrow shows TRUE north
(4656.78/6033.25)	Latitude & Longitude (Lat/Lon) in a shorthand form used in text and on charts as DDMM.M/DDMM.MM . Since latitude is always North and longitude always West in our area these letters are omitted. Example: 4656.78/6033.25 = 46° 56.78'N 60° 33.25'W
4536.0 6057.1 	Approach Waypoint: given using a similar abbreviated Lat/Lon annotation
	Port hand buoys
	Port hand daymark
	Starboard hand buoys
	Safe water mark such as mid-channel or landfall mark
	East Cardinal buoy
	Isolated danger mark stationed over a danger with navigable water around it
	Light
	Range board
+	Dangerous submerged rock
⦿	Rock awash at chart datum
✳	Rock that uncovers at chart datum

Abbreviations and Symbols found in the chartlets

	Wreck with superstructure showing
	Wreck submerged
	Finfish aquaculture area (salmon, trout, arctic char, etc.)
	Shellfish aquaculture area (mussels, oysters, scallops, etc.)
	Prominent cliff
	Suggested anchorage
	Launching ramp
	Yacht Club, Marina, Marine facility
	Hospital, Health Centre, Clinic
	Vineyard